



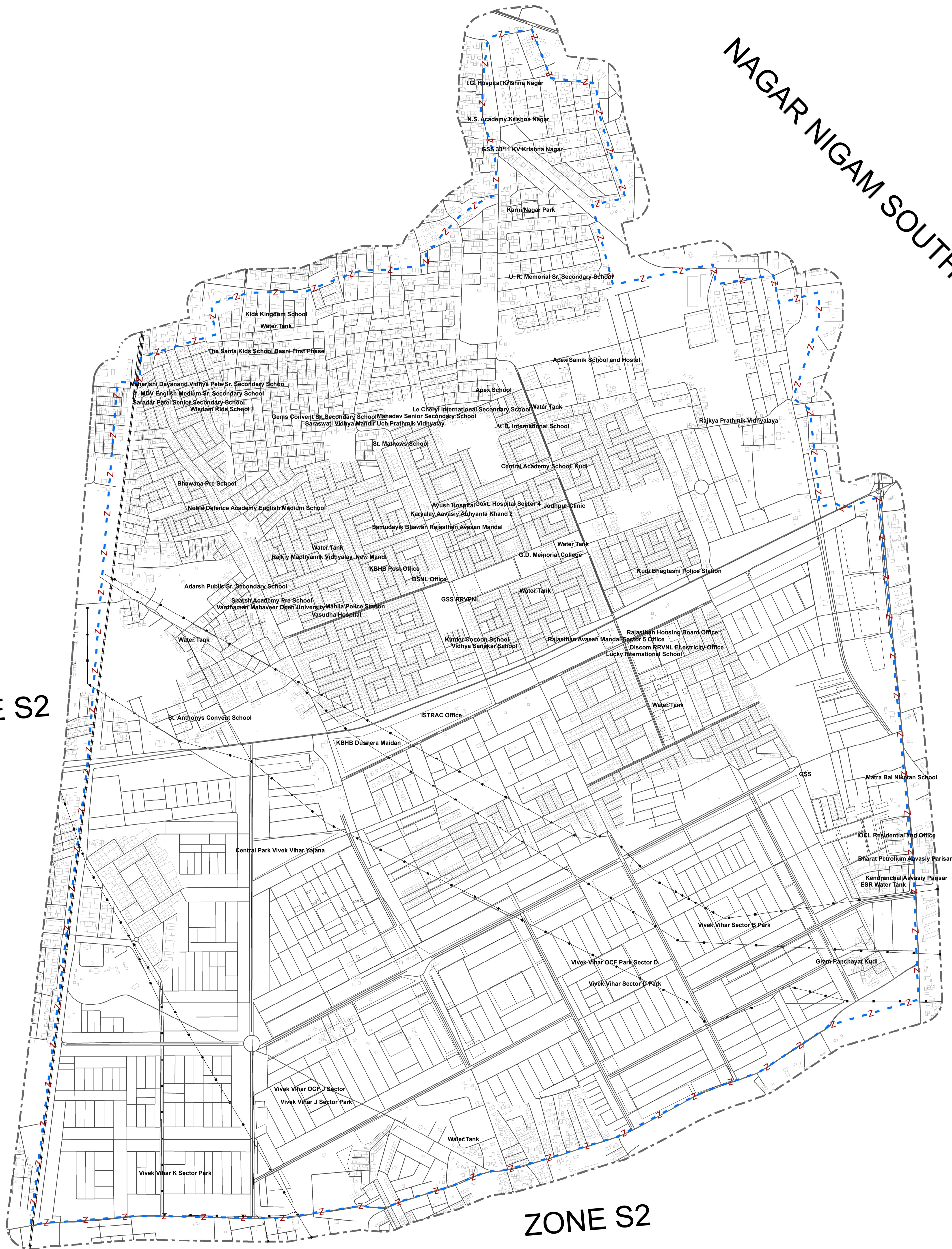
# BASE MAP ZDP ZONE S1 PART-A



NAGAR NIGAM SOUTH

ZONE S2

ZONE E1 PART B



MAP SHOWING BASE MAP

### Legend

- PWD ROAD
- ROAD
- RAIL
- HT LINE
- Z- S1 PART-A BOUNDARY
- BUILDING\_FOOTPRINT

PATWARI	RI/TEHSILDAR	Jr. ENGINEER Asst./ ENGINEER	ASST. TOWN PLANNER	
EXECUTIVE ENGINEER SOUTH	DEPUTY TOWN PLANNER	DEPUTY COMMISSIONER	DIRECTOR ENGINEER	DIRECTOR PLANNING

JODHPUR DEVELOPMENT AUTHORITY - JODHPUR